

PLATT STREET

CONCRETE SIDEWALK

SETBACK LINE

ASPHALT PAVING

CONCRETE SIDEWALK

ASPHALT PAVING

ASPHALT PAVING

ASPHALT PAVING

ASPHALT PAVING

ASPHALT PAVING

ASPHALT PAVING

ASPHALT PAVING

ASPHALT PAVING

ASPHALT PAVING

ASPHALT PAVING

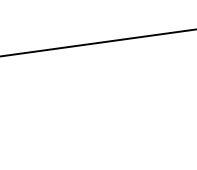
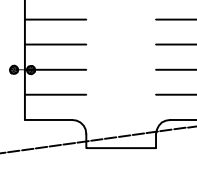
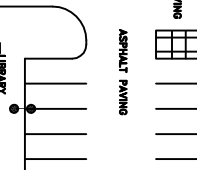
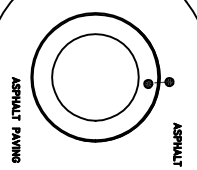
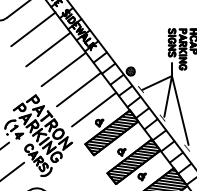
ASPHALT PAVING

ASPHALT PAVING

ASPHALT PAVING

ASPHALT PAVING

ASPHALT PAVING



HOAP PARKING SPOTS

HOAP PARKING SPOTS

HOAP PARKING SPOTS

HOAP PARKING SPOTS

HOAP PARKING SPOTS

HOAP PARKING SPOTS

HOAP PARKING SPOTS

HOAP PARKING SPOTS

HOAP PARKING SPOTS

OTSEGO DISTRICT PUBLIC LIBRARY
17,800 SF
ONE STORY BUILDING

PATRON PARKING CARS (14 CARS)

CONCRETE SIDEWALK

CONCRETE SIDEWALK

CONCRETE SIDEWALK

CONCRETE SIDEWALK

CONCRETE SIDEWALK

CONCRETE SIDEWALK

CONCRETE SIDEWALK

CONCRETE SIDEWALK

CONCRETE SIDEWALK

CONCRETE SIDEWALK

CONCRETE SIDEWALK

CONCRETE SIDEWALK

CONCRETE SIDEWALK

CONCRETE SIDEWALK

DIX STREET

1 SITE DEVELOPMENT PLAN
SCALE: 1" = 30'-0"



SETBACK LINE

CONCRETE SIDEWALK

ASPHALT PAVING

CONCRETE SIDEWALK

ASPHALT PAVING

CONCRETE SIDEWALK

ASPHALT PAVING

CONCRETE SIDEWALK

LIBRARY SIGN